Center Creek near Fairmont, Minn.

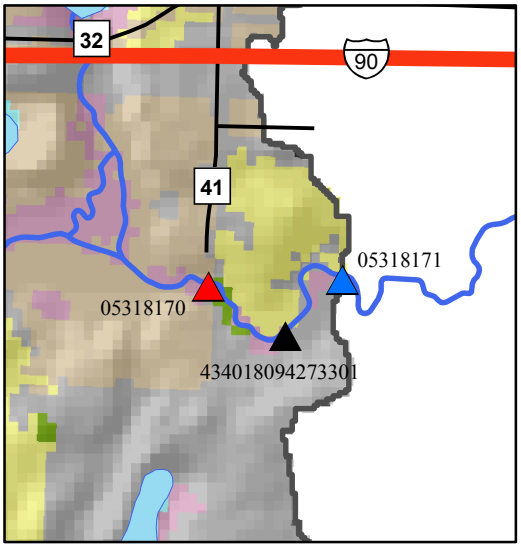

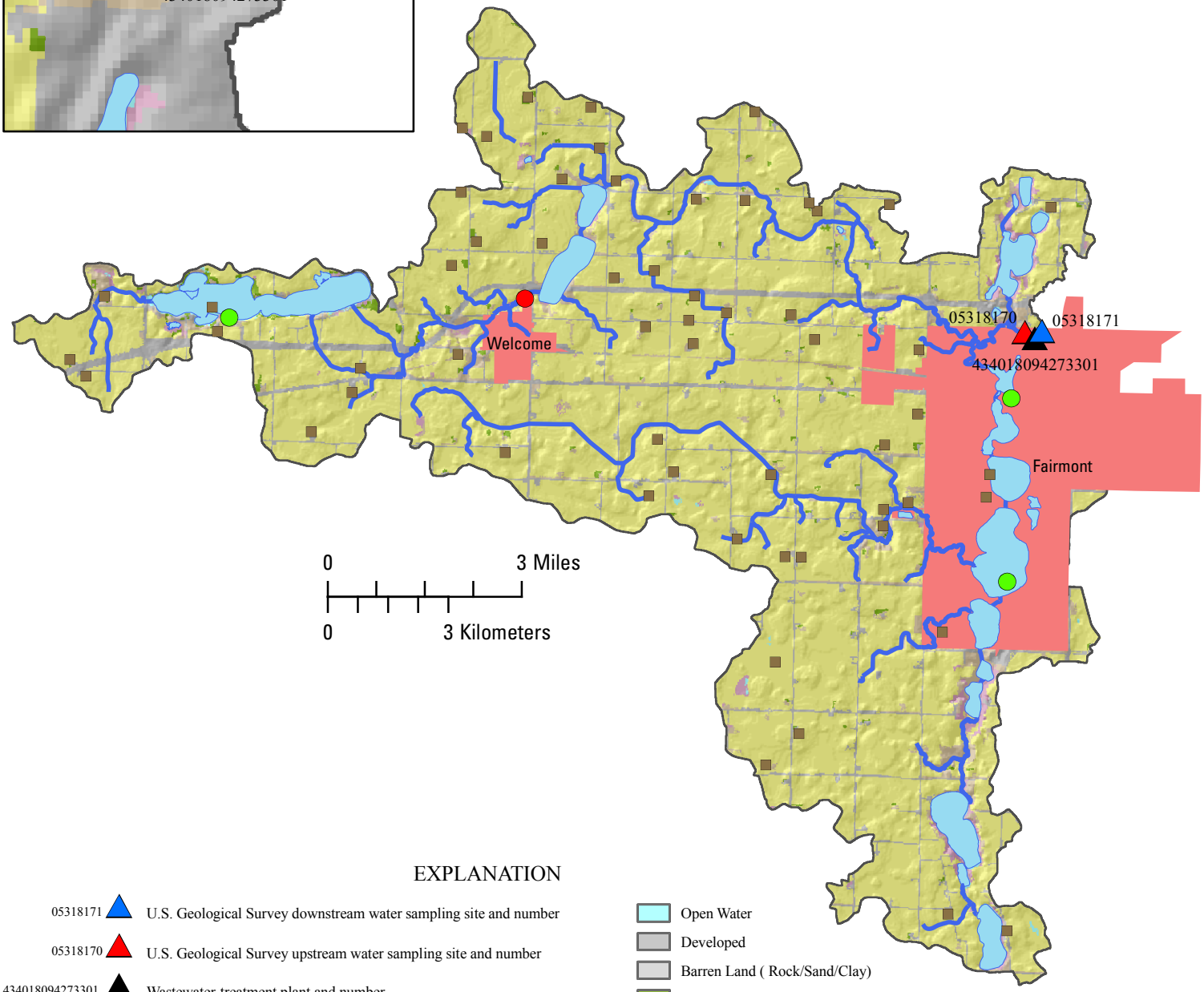

EXPLANATION

- 05318171 — U.S. Geological Survey downstream water sampling site and number
- 05318170 — U.S. Geological Survey upstream water sampling site and number
- 434018094273301 — Wastewater-treatment plant and number
- Wastewater-treatment plant with continuous flow (from MPCA, 2009)
- Wastewater-treatment plant with periodic or seasonal flow (from MPCA, 2009)
- Other treatment facility (from MPCA, 2009)
- Feed Lot (from MPCA, 2009)

- Open Water
- Developed
- Barren Land (Rock/Sand/Clay)
- Forest
- Grasslands
- Cultivated Crop
- Wetland

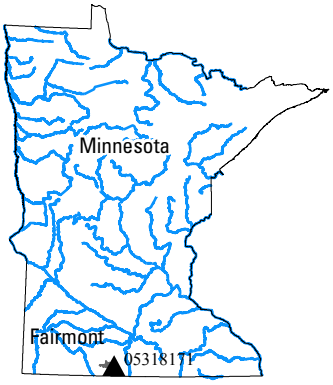

USGS
science for a changing world

Cooperative study conducted by the U.S. Geological Survey, Minnesota Pollution Control Agency, St. Cloud State University, and the University of St. Thomas.