





### EXPLANATION

-  Study area
-  County boundary
-  ALUS-28  
Location of well and local well identification number.
-  ALUS-23  
Location of abandoned well and local well identification number.

Click on symbols for more site information.

**Figure 16.--Location of wells sampled for the agricultural land-use study of the Upper Mississippi River Basin study unit.**

This figure taken from: Stark, J.R., Fallon, J.D., Fong, A.L., Goldstein, R.M., Hanson, P.E., Kroening, S.E., and Lee, K.E., 1999, Water-quality assessment of part of the Upper Mississippi River Basin, Minnesota and Wisconsin--Design and implementation of water-quality studies, 1995-98: [U.S. Geological Survey Water-Resources Investigations Report 99-4135](#), 85 p.

Table A12. Site characteristics for wells sampled during the agricultural land-use study, Sherburne and Wright Counties, Minnesota  
 [NA, not available]

Site identifier	Local identifier	MN unique well number	County	Latitude	Longitude	Altitude of land surface (feet)	Date of construction	Well depth (feet)	Depth to bottom of casing (feet)	Water level (feet below land surface)	Date measured
452408093553001	ALUS-01	582131	Sherburne	452408	0935530	975	09/16/97	31.5	26.5	27.9	05/13/98
452428093591601	ALUS-02	582132	Sherburne	452428	0935916	960	09/17/97	20.5	15.5	14.7	05/13/98
452545093571002	ALUS-03	371006	Sherburne	452545	0935710	985	10/21/76	36.2	34.2	22	05/15/98
452610093553001	ALUS-04	582133	Sherburne	452610	0935530	975	09/18/97	11.5	6.5	6.4	05/11/98
452720093552202	ALUS-05	NA	Sherburne	452720	0935522	970	10/11/83	25	23	12.4	05/11/98
452711093565501	ALUS-06	582134	Sherburne	452711	0935655	975	09/18/97	14.5	9.5	9.4	05/11/98
452609093553001	ALUS-07	582135	Sherburne	452632	0935518	975	09/18/97	15.5	10.5	10.6	05/12/98
452543093544801	ALUS-08	482926	Sherburne	452543	0935448	980	04/21/92	57	53	NA	NA
452408093552901	ALUS-09	NA	Sherburne	452443	0935408	975	NA	28	NA	NA	NA
452324093541601	ALUS-10	517548	Sherburne	452324	0935416	971	04/01/93	34	24	26.3	05/21/98
452229093525801	ALUS-11	NA	Sherburne	452229	0935258	963	08/26/81	60	40	35	05/21/98
451953093484901	ALUS-12	582149	Sherburne	451953	0934849	950	09/11/97	43	38	37.7	05/18/98
452030093511403	ALUS-13	612777	Sherburne	452030	0935114	929	07/10/98	22.5	17.5	18.9	08/11/98
452111093523401	ALUS-14	582051	Sherburne	452111	0935234	950	09/17/97	34	24	32.0	05/19/98
452210093523701	ALUS-15	493038	Sherburne	452210	0935237	960	09/06/91	37	27	36.5	05/21/98
452335093504301	ALUS-16	NA	Sherburne	452400	0935107	955	1978	23	NA	NA	NA
452335093504501	ALUS-17	582136	Sherburne	452335	0935045	960	09/15/97	18	13	14.1	05/14/98
452215093481001	ALUS-18	582137	Sherburne	452215	0934810	955	09/16/97	26	21	20.7	05/14/98
452040093463101	ALUS-19	582138	Sherburne	452040	0934631	940	09/12/97	24.2	19.2	20	05/19/98
451957093483201	ALUS-20	582139	Sherburne	451957	0934832	940	09/12/97	49	44	37.4	05/18/98
451924093474601	ALUS-21	582140	Sherburne	451924	0934746	945	09/11/97	35	30	29.7	08/18/98
451811093445601	ALUS-22	582141	Sherburne	451811	0934456	930	09/10/97	19	14	13.8	05/19/98
451755093433901	ALUS-23	582142	Wright	451755	0934339	920	09/10/97	25	15	12.5	05/27/98
451835093400401	ALUS-24	582143	Sherburne	451835	0934004	920	09/08/97	11.8	6.8	6.8	05/27/98
451822093413201	ALUS-25	582144	Sherburne	451822	0934108	920	09/08/97	30	25	25.2	05/27/98
451915093463901	ALUS-26	475151	Sherburne	451915	0934639	944	05/16/91	28.2	18.2	18.2	05/26/98

Table A12. Site characteristics for wells sampled during the agricultural land-use study, Sherburne and Wright Counties, Minnesota--Continued  
 [NA, not available]

Site identifier	Local identifier	MN unique well number	County	Latitude	Longitude	Altitude of land surface (feet)	Date of construction	Well depth (feet)	Depth to bottom of casing (feet)	Water level (feet below land surface)	Date measured
451921093445101	ALUS-27	582145	Sherburne	451921	0934451	930	09/10/97	8	3	3.3	05/26/98
452007093413001	ALUS-28	582146	Sherburne	452007	0934130	930	09/09/97	16	11	11.7	05/20/98
451730093423001	ALUS-29	582147	Sherburne	452010	0934230	930	09/09/97	15	10	10.8	05/20/98
452036093423701	ALUS-30	582148	Sherburne	452036	0934237	930	09/09/97	9	4	4.9	05/20/98